

# ANEXO 02

## Localização dos imóveis utilizados pelo iCMBio

### Mirante do Boldró



563200      563250      563300      563350      563400      563450      563500      563550

9574999

9574949

9574899

9574849

9574799

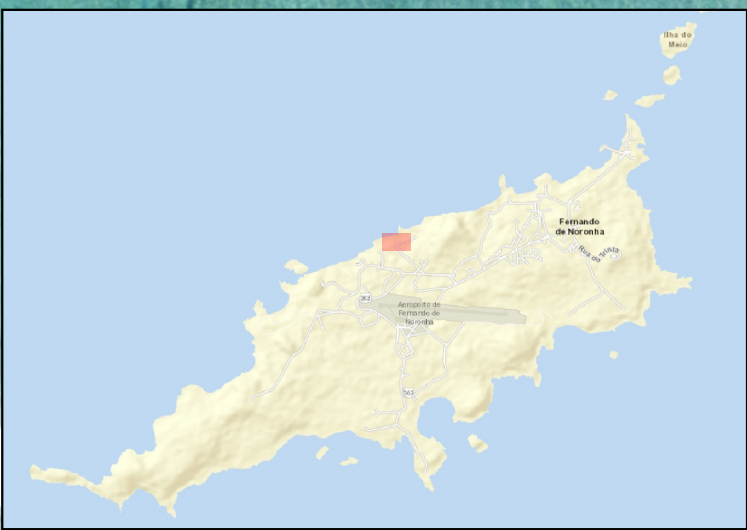
9574999

9574949

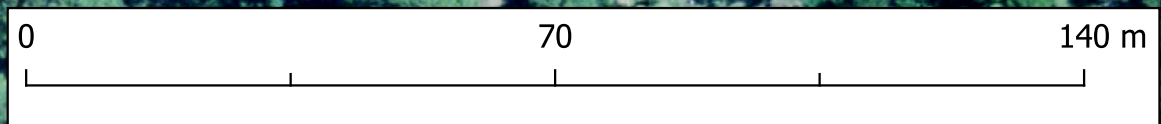
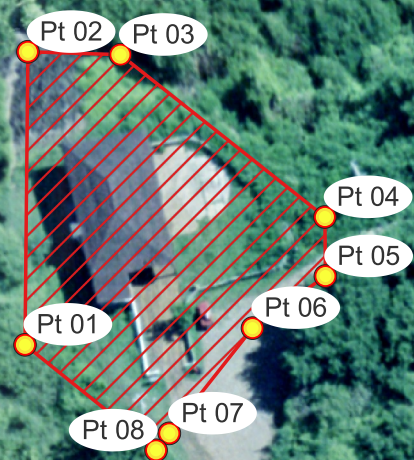
9574899

9574849

9574799



Pto	x	y
Pt 01	563373	9574853
Pt 02	563374	9574891
Pt 03	563386	9574891
Pt 04	563413	9574870
Pt 05	563413	9574862
Pt 06	563403	9574855
Pt 07	563392	9574841
Pt 08	563391	9574839



Escala 1:1000  
 Datum: SIRGAS 2000- UTM 25S - EPSG 31985  
 14/02/2023  
 Fonte  
 Base de dados NGI ICMBio Noronha  
 Ortofoto 2009  
 Elaborado por Rafael Costa - Mat 157191-3

563200      563250      563300      563350      563400      563450      563500      563550